

[REDACTED]

---

**From:** [REDACTED]  
**Sent:** 06 November 2020 12:36  
**To:** [REDACTED]  
**Subject:** RE: [External] 2020-10-28 MEH-MH Abandonment Order plan  
**Attachments:** Drg 6 REV A.PDF

[REDACTED]

Is this plan (Drg 6 REV A) from the [Planning Portal](#) is the most up to date in terms of the Dalradian fenceline? Could you forward the fenceline on autocad so that [REDACTED] can use it to ensure we are using the same start and finish points for the abandonment extents?

I will email everybody when he has done this, with the new abandonment plan, to set out where we are and what we are doing re the plan and the Order, just so that we are all clear.

regards

[REDACTED]  
Business Support Manager  
Department for Infrastructure  
DfI Roads - Western Division  
County Hall, Omagh, BT79 7AF

+44 (0) [REDACTED]  
+44 (0) [REDACTED]

[REDACTED]@infrastructure-ni.gov.uk

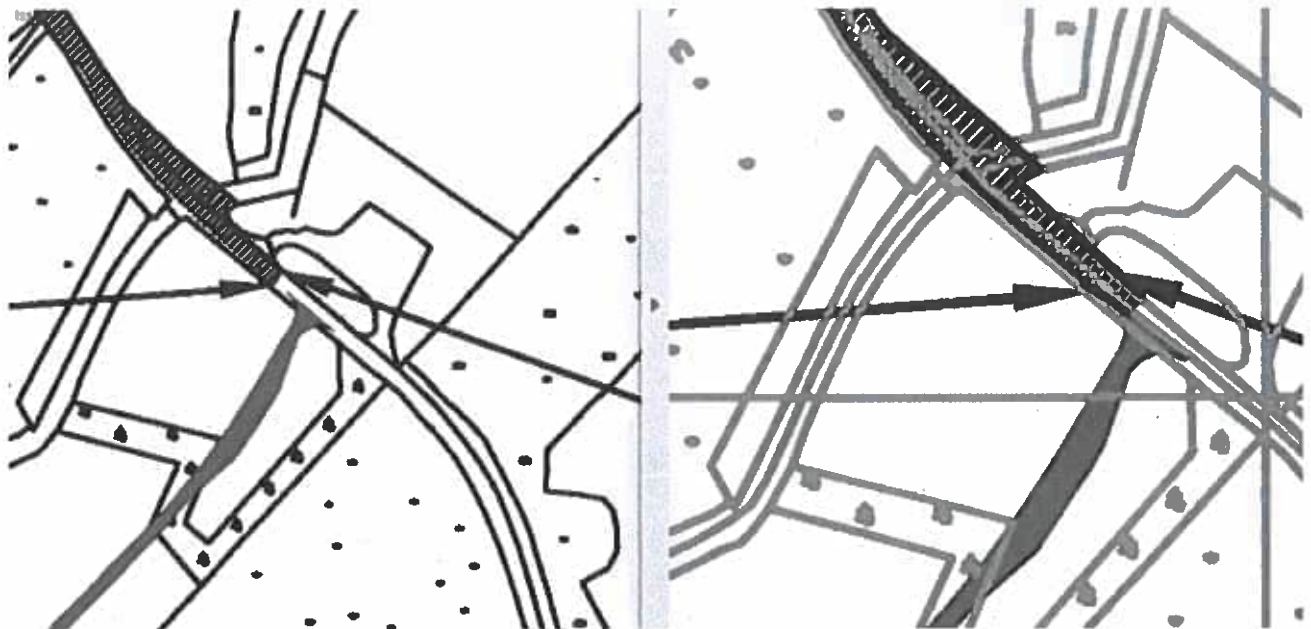
---

**From:** [REDACTED]@hoy-dorman.com]  
**Sent:** 03 November 2020 16:59  
**To:** [REDACTED]@infrastructure-ni.gov.uk>  
**Cc:** [REDACTED]@infrastructure-ni.gov.uk>  
**Subject:** RE: [External] 2020-10-28 MEH-MH Abandonment Order plan

Hi [REDACTED]

Thank you, few things worth noting / checking please.

- 1 Can you check the scale when printed, I'm not getting 1:5,000 when printing at A3 as stated on the drawing.
- 2 Happy to stick with the original length and area.
- 3 In the title block you are using it asks for Land area and Road Bed Area then Total Area, do you need to complete both then have the total of 0.617ha?
- 4 I notice a slight difference in your DfI Roads drawing relating to the location of the east stop up point. On the left below is the HD location, on the right is Roads location, just wondering is there a reason for this? Our location on the left is at the scheme fence line. Same at the west side there is a slight difference at the stopped up location when comparing Roads 2016 to draft 2020.



Kind regards

[Redacted]

[Redacted]

Director / Chartered Engineer

HoyDorman

---

Hoy Dorman | Moira Lakes, 32B Old Church Lane, Aghalee, Craigavon, BT67 0EY  
T: 028 9694 9524 | M: 07595 632875 | [www.hoy-dorman.com](http://www.hoy-dorman.com)

---

This email and any files transmitted with it are confidential and intended solely for the use of the individual or entity to whom they are addressed. Any other person is strictly prohibited from reading, using, disclosing or copying this message. If you have received this message in error, please notify the sender and delete the message.  
Hoy & Dorman Ltd is registered in Northern Ireland with registered number NI066285. The company's registered office is 32B Old Church Lane, Aghalee, Craigavon, BT67 0EY.

---

---

**From:** [Redacted] <[Redacted]@infrastructure-ni.gov.uk>  
**Sent:** 02 November 2020 14:03  
**To:** [Redacted] <[Redacted]@hoy-dorman.com>  
**Cc:** [Redacted] <[Redacted]@infrastructure-ni.gov.uk>  
**Subject:** RE: [External] 2020-10-28 MEH-MH Abandonment Order plan

[Redacted]

Mo problem, that's fine.

regards

[Redacted]



Business Support Manager  
Department for Infrastructure  
DfI Roads - Western Division  
County Hall, Omagh, BT79 7AF

+44 (0) [Redacted]

+44 (0) [Redacted]

@infrastructure-ni.gov.uk

---

**From:** @hoy-dorman.com]  
**Sent:** 02 November 2020 14:00  
**To:** @infrastructure-ni.gov.uk>  
**Subject:** RE: [External] 2020-10-28 MEH-MH Abandonment Order plan

Hi 

I have a couple of comments on this, could I come back to you later today or tomorrow?

Regards



---

**From:** @infrastructure-ni.gov.uk>  
**Sent:** 29 October 2020 10:15  
**To:** @hoy-dorman.com>  
**Subject:** FW: [External] 2020-10-28 MEH-MH Abandonment Order plan





Please see attached which has been reviewed and length & area now align with the 2016 figures.

regards



Business Support Manager  
Department for Infrastructure  
DfI Roads - Western Division  
County Hall, Omagh, BT79 7AF

☎ +44 (0)   
✉ +44 (0) 

@infrastructure-ni.gov.uk

---

**From:**   
**Sent:** 29 October 2020 10:10  
**To:** @infrastructure-ni.gov.uk>  
**Subject:** RE: [External] 2020-10-28 MEH-MH Abandonment Order plan



I have looked at the road boundary again on this plan and made some amendments. Find attached Rev 1 plan for your review.



---

**From:**   
**Sent:** 28 October 2020 16:24

To: [REDACTED]@infrastructure-ni.gov.uk>  
Subject: FW: [External] 2020-10-28 MEH-MH Abandonment Order plan

See below from [REDACTED]

---

From: [REDACTED]@hoy-dorman.com]  
Sent: 28 October 2020 16:16  
To: [REDACTED]@infrastructure-ni.gov.uk>  
Subject: RE: [External] 2020-10-28 MEH-MH Abandonment Order plan

Hi [REDACTED]

Actual measurement I'm getting 1,113m length and 5,528m2 area.

I see from the original Abandonment the length was 1,118m and 6,170m2 area. Roads done their own area and length in your cad work for the previous submission so I was proposing to keep with same as previous 2016 submission as where the centre of the road is and the actual boundary from verge to verge is subjective.

I'm free if you would like to chat about this, it will be critical we get this correct. I can look at the areas again or if your engineer wants to send me the original 2016 area where the 6,170m came from I will check it.

Regards

---

From: [REDACTED]@infrastructure-ni.gov.uk>  
Sent: 28 October 2020 15:27  
To: [REDACTED]@hoy-dorman.com>  
Subject: [External] 2020-10-28 MEH-MH Abandonment Order plan

**CAUTION:** This email originated from outside of Hoy Dorman. Do not click links or open attachments unless you recognise the sender and know the content is safe.

[REDACTED]  
Apologies for the delay in this. Can you confirm

1. The length of road to be abandoned; and
2. if the area of land to be abandoned is correct?

Thank you

regards  
[REDACTED]  
Business Support Manager  
Department for Infrastructure  
DfI Roads - Western Division  
County Hall, Omagh, BT79 7AF

+44 (0) [REDACTED]  
+44 (0) [REDACTED]

[REDACTED]@infrastructure-ni.gov.uk